


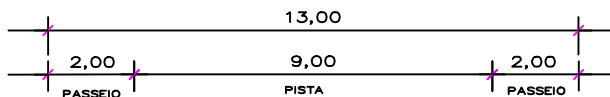


1



VIAS ARTERIAIS NOVAS = 15,00 metros


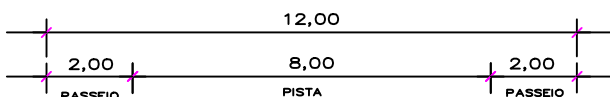
2



VIAS COLETORAS NOVAS = 13,00 metros

VIAS ALIMENTADORAS NOVAS = 13,00 metros

3



VIAS LOCAIS NOVAS = 12,00 metros

PLANO DIRETOR PARTICIPATIVO  
MUNICÍPIO DE PETROLÂNDIA - SC

DETALHAMENTO DO GABARITO DAS VIAS NOVAS

ELABORAÇÃO:



AMAVI  
Rua XV de Novembro, 737 - Rio do Sul - SC  
Fone: (47) 3531-4242 www.amavi.gov.br

PREFEITURA MUNICIPAL DE PETROLÂNDIA  
Rua Prefeito Frederico Probst, 67 - Petrolândia - SC  
Fone: (47) 3536-1151 www.petrolandia.sc.gov.br

DATA: julho/2019

ANEXO:

09

Sem Escala